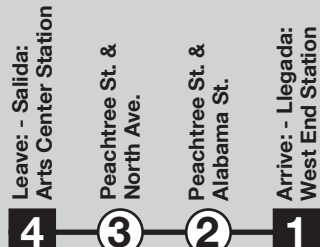
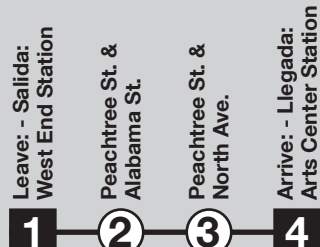


# 40 SUNDAY & HOLIDAY - DOMINGO Y DIAS FESTIVOS

Times given for each bus trip from beginning to end of route. Read down for times at specific locations.  
Horarios para cada viaje de autobús desde el principio hasta el fin del trayecto. Lea los horarios para localidades específicas de arriba hacia a bajo.



## NORTHBOUND - DIRECCION NORTE

5:50	6:01	6:09	6:17
6:35	6:46	6:54	7:02
7:20	7:31	7:39	7:47
8:05	8:16	8:24	8:32
8:50	9:01	9:09	9:17
9:35	9:48	9:57	10:06
10:20	10:33	10:42	10:51
11:05	11:18	11:27	11:36
11:50	<b>12:03</b>	<b>12:12</b>	<b>12:21</b>
<b>12:35</b>	<b>12:48</b>	<b>12:57</b>	<b>1:06</b>
1:20	1:33	1:42	1:51
2:05	2:18	2:27	2:36
2:50	3:03	3:12	3:21
3:35	3:48	3:57	4:06
4:20	4:33	4:42	4:51
5:05	5:18	5:27	5:36
5:50	6:03	6:12	6:21
6:35	6:47	6:56	7:05
7:20	7:32	7:41	7:50
8:05	8:17	8:26	8:35
8:50	9:02	9:11	9:20
9:35	9:47	9:56	10:05
10:20	10:32	10:41	10:50

## SOUTHBOUND - DIRECCION SUR

6:40	6:48	6:57	7:17
7:25	7:33	7:42	8:02
8:10	8:18	8:27	8:47
8:55	9:03	9:12	9:32
9:40	9:50	9:59	10:18
10:25	10:35	10:44	11:03
11:10	11:20	11:29	11:48
11:55	<b>12:05</b>	<b>12:14</b>	<b>12:33</b>
<b>12:40</b>	<b>12:50</b>	<b>12:59</b>	<b>1:18</b>
1:25	1:35	1:44	2:03
2:10	2:20	2:29	2:48
2:55	3:05	3:14	3:33
3:40	3:50	3:59	4:18
4:25	4:35	4:44	5:03
5:10	5:20	5:29	5:48
5:55	6:05	6:14	6:33
6:40	6:49	6:58	7:17
7:25	7:34	7:43	8:02
8:10	8:19	8:28	8:47
8:55	9:04	9:13	9:32
9:40	9:49	9:58	10:17
10:25	10:34	10:43	11:02
11:10	11:19	11:28	11:47

All trips are Lift Equipped.  
Tenemos levante motorizado en todos los autobuses.  
P.M. times are shown in Bold - Tiempo P.M. está en letras negritas.

### HOW TO USE THIS MARTA TIMETABLE

- To follow a bus trip you read across the page.
- Listed times are for certain points along the bus routes.
- Locate your stop on the map & estimate the number of minutes it will take the bus to get from the nearest time point to your stop.
- A blank time point means a bus does not pass by that point on that particular trip.
- Note: All schedules vary with weather and traffic. Be at the bus stop a few minutes early to allow for errors in estimating.

### TIME POINT SYMBOLS AND THEIR MEANING (ON TIMETABLE)

- Time point for the beginning or ending of the route.
- Time point for regular inbound and outbound service.
- ◐ Time point for certain locations which are sometimes the ending point of a trip, and other times a regular time point.

**FARES**  
- Cash Fare (one-way).....\$2.50  
- Reduced Fare Program (one-way).....\$1.00  
Elderly, Disabled or Medicare

### TRANSFERS

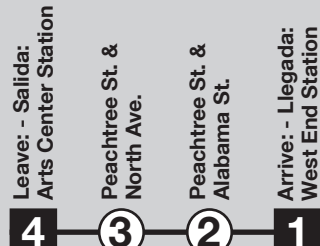
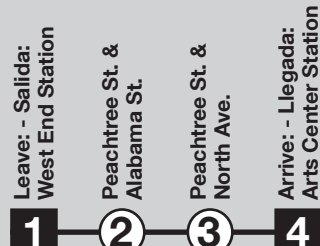
- Transfers are only available on a Breeze Card and are automatically loaded when you tap to board a bus or exit a rail station.
- If you pay with cash you will need to load your fare onto a Breeze Card to receive your transfer.
- Transfers cannot be used for round-trip travel.
- You are allowed 4 transfers within a 3-hour period.

For more information, call: 404-848-5000 - TTY: 404-848-5665.  
For information regarding scheduling, service alerts, and more, go to [itsmarta.com](http://itsmarta.com). For formats, free of charge, in accordance with the ADA and Limited English Proficiency regulations contact 404-848-4037.

The Metropolitan Atlanta Rapid Transit Authority complies with all federal and state regulations and does not discriminate on the basis of race, color, or national origin in its programs, services and activities. Complaints, or inquiries regarding compliance, may be directed to the Office of Diversity and Equal Opportunity at 2424 Piedmont Road, NE, Atlanta, Georgia 30324 or 404-848-5240.

# 40 MONDAY THRU FRIDAY - DE LUNES A VIERNES

Times given for each bus trip from beginning to end of route. Read down for times at specific locations.  
Horarios para cada viaje de autobús desde el principio hasta el fin del trayecto. Lea los horarios para localidades específicas de arriba hacia a bajo.



## NORTHBOUND - DIRECCION NORTE

5:15	5:27	5:36	5:42
6:00	6:14	6:24	6:32
6:45	6:59	7:09	7:17
7:30	7:44	7:54	8:02
8:15	8:29	8:39	8:47
9:00	9:13	9:23	9:32
9:45	9:58	10:08	10:17
10:30	10:43	10:53	11:02
11:15	11:28	11:38	11:47
12:00	12:15	12:25	12:34
12:45	1:00	1:10	1:19
1:30	1:45	1:55	2:04
2:15	2:30	2:40	2:49
3:00	3:15	3:25	3:34
3:45	4:01	4:11	4:20
4:30	4:46	4:56	5:05
5:15	5:31	5:41	5:50
6:00	6:16	6:26	6:35
6:45	6:57	7:05	7:13
7:30	7:42	7:50	7:58
8:15	8:27	8:35	8:43
9:00	9:12	9:20	9:28
9:45	9:57	10:05	10:13
10:30	10:42	10:50	10:58

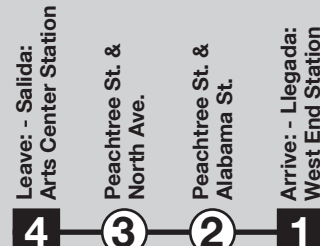
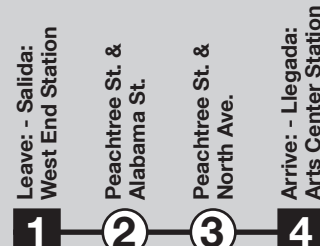
## SOUTHBOUND - DIRECCION SUR

5:55	6:03	6:11	6:25
6:40	6:50	6:59	7:10
7:25	7:35	7:45	8:01
8:10	8:20	8:30	8:46
8:55	9:05	9:15	9:31
9:40	9:49	9:59	10:15
10:25	10:35	10:45	11:01
11:10	11:20	11:30	11:46
11:55	<b>12:05</b>	<b>12:15</b>	<b>12:31</b>
<b>12:40</b>	<b>12:50</b>	<b>1:00</b>	<b>1:16</b>
1:25	1:35	1:45	2:01
2:10	2:21	2:31	2:48
2:55	3:06	3:16	3:33
3:40	3:51	4:01	4:18
4:25	4:38	4:48	5:04
5:10	5:23	5:33	5:49
5:55	6:08	6:18	6:34
6:40	6:49	6:58	7:13
7:25	7:34	7:43	7:58
8:10	8:19	8:28	8:43
8:55	9:04	9:13	9:28
9:40	9:49	9:58	10:13
10:25	10:34	10:43	10:58
11:10	11:19	11:28	11:43

All trips are Lift Equipped.  
Tenemos levante motorizado en todos los autobuses.  
P.M. times are shown in Bold - Tiempo P.M. está en letras negritas.

# 40 SATURDAY - SABADO

Times given for each bus trip from beginning to end of route. Read down for times at specific locations.  
Horarios para cada viaje de autobús desde el principio hasta el fin del trayecto. Lea los horarios para localidades específicas de arriba hacia a bajo.



## NORTHBOUND - DIRECCION NORTE

5:50	6:02	6:10	6:18
6:35	6:47	6:55	7:03
7:20	7:32	7:40	7:48
8:05	8:17	8:25	8:33
8:50	9:02	9:10	9:18
9:35	9:49	10:00	10:11
10:20	10:34	10:45	10:56
11:05	11:19	11:30	11:41
11:50	<b>12:04</b>	<b>12:15</b>	<b>12:26</b>
<b>12:35</b>	<b>12:49</b>	<b>1:00</b>	<b>1:11</b>
1:20	1:34	1:45	1:56
2:05	2:19	2:30	2:41
2:50	3:04	3:15	3:26
3:35	3:49	4:00	4:11
4:20	4:34	4:45	4:56
5:05	5:19	5:30	5:41
5:50	6:04	6:15	6:26
6:35	6:48	6:59	7:09
7:20	7:33	7:44	7:54
8:05	8:18	8:29	8:39
8:50	9:03	9:14	9:24
9:35	9:48	9:59	10:09
10:20	10:33	10:44	10:54

## SOUTHBOUND - DIRECCION SUR

6:40	6:48	6:57	7:17
7:25	7:33	7:42	8:02
8:10	8:18	8:27	8:47
8:55	9:03	9:12	9:32
9:40	9:51	10:02	10:20
10:25	10:36	10:47	11:05
11:10	11:21	11:32	11:50
11:55	<b>12:06</b>	<b>12:17</b>	<b>12:35</b>
<b>12:40</b>	<b>12:51</b>	<b>1:02</b>	<b>1:20</b>
1:25	1:36	1:47	2:05
2:10	2:21	2:32	2:50
2:55	3:06	3:17	3:35
3:40	3:51	4:02	4:20
4:25	4:36	4:47	5:05
5:10	5:21	5:32	5:50
5:55	6:06	6:17	6:35
6:40	6:51	7:02	7:18
7:25	7:36	7:47	8:03
8:10	8:21	8:32	8:48
8:55	9:06	9:17	9:33
9:40	9:51	10:02	10:18
10:25	10:36	10:47	11:03
11:10	11:21	11:32	11:48

All trips are Lift Equipped.  
Tenemos levante motorizado en todos los autobuses.  
P.M. times are shown in Bold - Tiempo P.M. está en letras negritas.

METROPOLITAN ATLANTA RAPID TRANSIT AUTHORITY

# Peachtree Street/ Downtown

# 40

Effective as of:  
12-14-2024

Routes intersecting at Arts Center Station:  
Rutas intersectando en la Estación Arts Center:

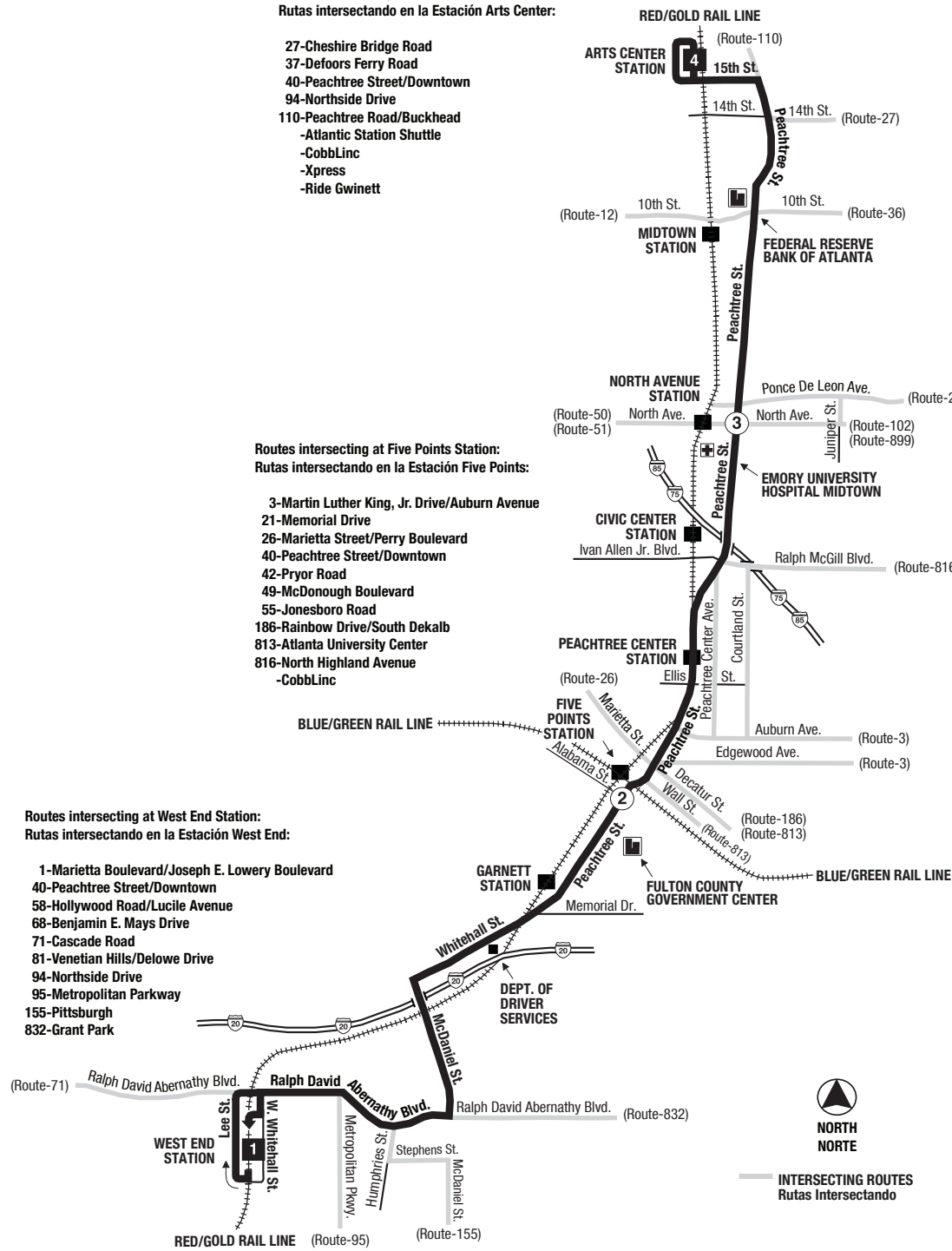
- 27-Cheshire Bridge Road
- 37-Defours Ferry Road
- 40-Peachtree Street/Downtown
- 94-Northside Drive
- 110-Peachtree Road/Buckhead
- Atlantic Station Shuttle
- CobbLinc
- Xpress
- Ride Gwinett

Routes intersecting at Five Points Station:  
Rutas intersectando en la Estación Five Points:

- 3-Martin Luther King, Jr. Drive/Auburn Avenue
- 21-Memorial Drive
- 26-Marietta Street/Perry Boulevard
- 40-Peachtree Street/Downtown
- 62-Pryor Road
- 49-McDonough Boulevard
- 55-Jonesboro Road
- 186-Rainbow Drive/South DeKalb
- 813-Atlanta University Center
- 816-North Highland Avenue
- CobbLinc

Routes intersecting at West End Station:  
Rutas intersectando en la Estación West End:

- 1-Marietta Boulevard/Joseph E. Lowery Boulevard
- 40-Peachtree Street/Downtown
- 58-Hollywood Road/Lucile Avenue
- 68-Benjamin E. Mays Drive
- 71-Cascade Road
- 81-Venetian Hills/Delowe Drive
- 94-Northside Drive
- 95-Metropolitan Parkway
- 155-Pittsburgh
- 832-Grant Park



En Español  
marta  
itsmarta.com / 404-848-5000